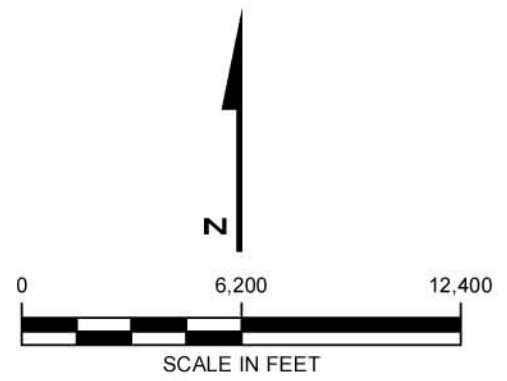










LEGEND
Landfill Property Boundary





LEGEND

-  Existing Structures to be Replaced (1 & 16)
-  New Structures (2 - 15)
-  Poles to be Removed
-  Existing Subtransmission Alignment
-  Proposed Subtransmission Alignment
-  Existing Roads
-  Landfill Property Boundary
-  Municipal Boundary

