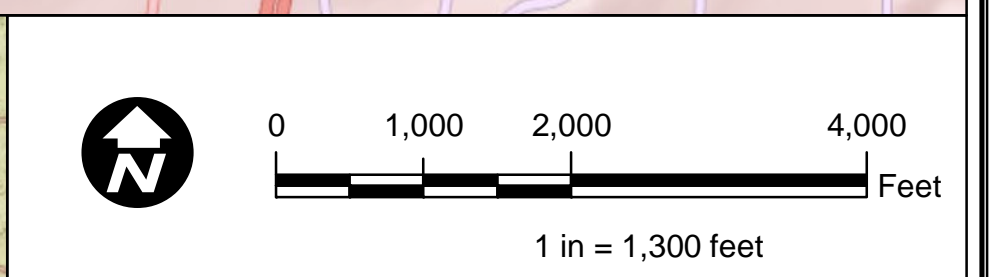
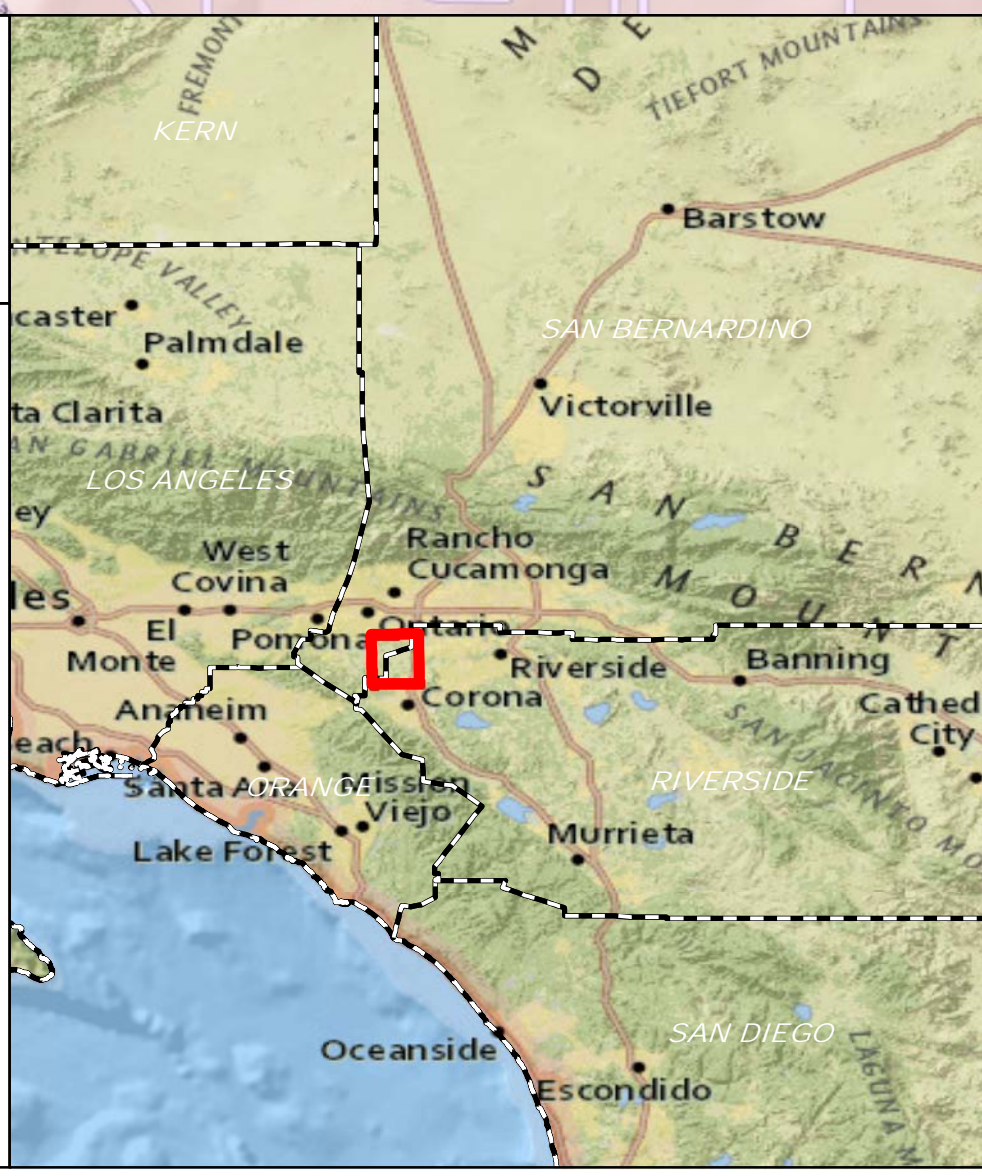



**Circle City Substation / Mira Loma-Jefferson 66 kV Line Project**  
 Eastvale Map - Focus on Mira Loma-Jefferson Line

Legend	
	Existing Substation Boundary
	Proposed Overhead Line
	Proposed Underground Line
	Alternative Overhead Line
	Alternative Underground Line



Date: 10/19/2015  
 File Name: CCSP\_OpenHouse\_Overview\_20151019\_MJ.mxd  
 Version #: 01

Features depicted herein are planning level accuracy, and intended for informational purposes only. Distances and locations may be distorted at this scale. Always consult with the proper legal documents or agencies regarding such features. Real Properties Department



Path: P:\PROJECTS\CCSPD - Projects\Circle City Substation\Project\Map\SMC\CCSP - Overview\_20151019\_MJ.mxd