



# ***Kaweah Project*** ***(FERC Project No. 298)***

## **Project Overview**

June 9, 2015

# Kaweah Project

## Jurisdiction

- Federal Energy Regulatory Commission (FERC) – Kaweah Project (FERC Project No. 298)
- Sequoia National Park (SNP) – Kaweah Project on Sequoia Premises

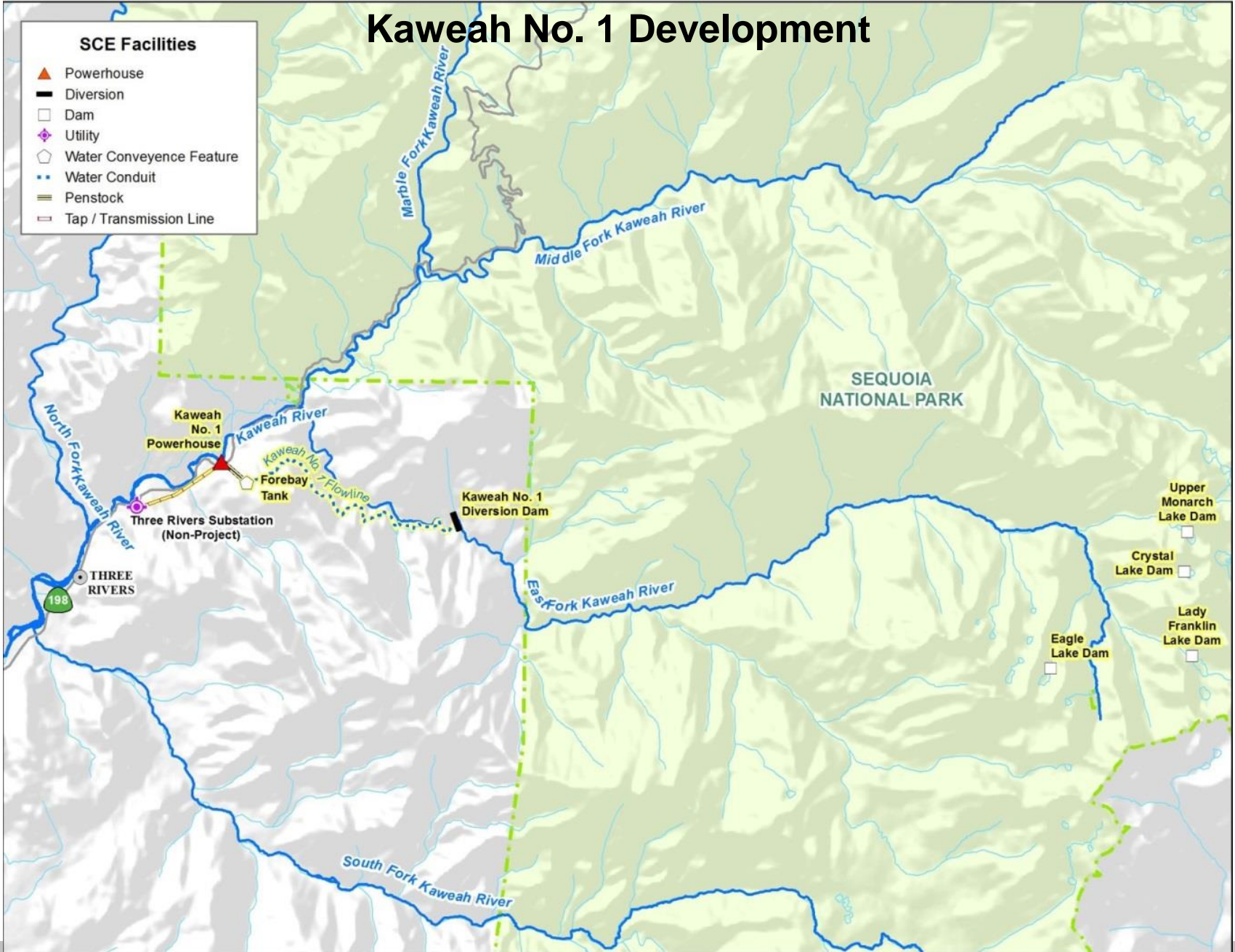


Middle Fork Kaweah River  
Kaweah No. 3 Flume

Kaweah No. 3 Powerhouse/Switchyard

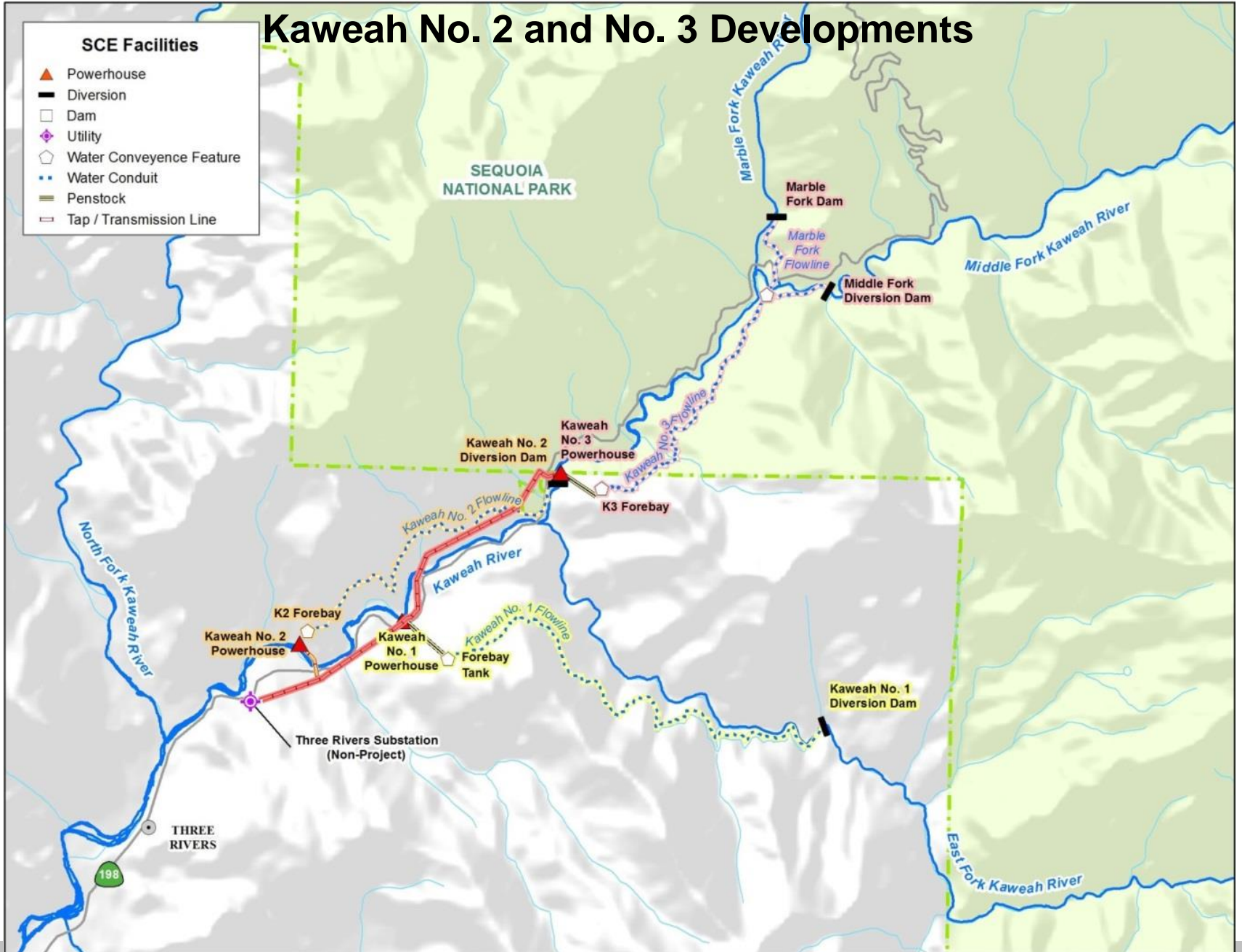
Kaweah No. 2 Diversion Dam and Intake

# Kaweah No. 1 Development





# Kaweah No. 2 and No. 3 Developments



# Kaweah Project


## Description of FERC Project Developments

- Current License Expires on Dec 31, 2021
- Generator Nameplate Capacity of 8.85 MW
- Located in Tulare County (Bureau of Land Management and private land)
- Project Elements
  - Portions of Kaweah No. 1 Development
  - Kaweah No. 2 Development
  - Portions of Kaweah No. 3 Development

# Kaweah Project on Sequoia Premises

## Non-FERC Project Developments

- Located in Sequoia National Park (SNP)
- Operated under Special Use Permit (SUP)
- SUP Expires on Sept 8, 2016
- No Generating Facilities
- Project Elements
  - Portions of Kaweah No. 1 Development (Mineral King Dams)
  - Portions of Kaweah No. 3 Development (Marble Fork and Middle Fork Diversions)



Middle Fork Kaweah River  
Kaweah No. 3 Flume